

RURAL MUNICIPALITY OF ABERDEEN NO. 373

BYLAW NO. 2017-02

**A BYLAW TO REGULATE THE SPEED OF A MOTOR VEHICLE WITHIN
THE RURAL MUNICIPALITY OF ABERDEEN No. 373**

The Council of the Rural Municipality of Aberdeen No. 373 in the Province of Saskatchewan enacts as follows:

1. In this bylaw the expression:
 - a) "public highway" shall have the meaning ascribed to it by The Highways and Transportation Act, 1997, but shall not include a provincial highway as designated in pursuance of such Act;
 - b) "motor vehicle" shall have the meaning ascribed to it by the Highway Traffic Act.


2. No person shall operate a motor vehicle at a greater speed than sixty (60) kilometers per hour on the portion of a public highway described as follows within the Rural Municipality of Aberdeen No. 373.
 - a) Cherry Hills Road commencing at Highway 5 extending to the north corner of the NW 08-37-02-W3 along the west edge of Cherry Hills Estates.
 - b) Valley View Road commencing at the south east corner of the NE 08-37-03-W3 extending north for 805 meters along the east edge of Valley View Heights.
 - c) Drews Road commencing at Highway 5 extending to the north corner of the NW 08-37-03-W3 along the west edge of Valley View Heights and commencing at the south corner of the SE 19-37-03-W3 extending north for 805 meters along the east edge of Mission Ridge Phase 2.
 - d) Bettker Road commencing at Highway 5 extending north for 3.21 kilometers along the west edge of Strawberry Hills and Strawberry Ridge.
 - e) Range Road 3040 commencing at Highway 41 extending north for 2.5 kilometers along the west edge of Bergheim Estates Phase 1 & 2.
 - f) Draeger Road commencing at Highway 41 extending north for 805 meters along the west edge of The Meadows.
 - g) Bergheim Road commencing at the Drews Road intersection extending west for 805 meters along the north edge of Mission Ridge Phase 1.

3. No person shall operate a motor vehicle at a greater speed than fifty (50) kilometers per hour on the portion of a public highway described as follows within the Rural Municipality of Aberdeen No. 373.
 - a) Within the Subdivisions of Cherry Hills Estates, Strawberry Hills Estates, Strawberry Ridge Estates, Valley View Heights, Mission Ridge Estates, Bergheim Estates & The Meadows
 - b) Within Edenburg commencing on Edenburg Road North on the south corner of the NW 10-39-03-W3 extending 2.5 kilometers to the north corner of the NW 15-39-03-W3, and commencing on Friesen Interstate on the east corner of the SW 15-39-03-W3 extending 805 meters to the Edenburg Road North intersection.
 - c) Commencing from the SE corner of the SE of 13-40-02-W3rd extending west 450 meters along the grid road.


Handwritten signature and initials in blue ink, appearing to be 'm b'.

4. Signs indicating the maximum speed allowed shall be erected at the commencement of the speed zone area and signs shall be erected showing the end of the speed zone area.
5. Sections 2 & 3 shall not apply to operators of fire engines and fire department apparatus, and operators of an ambulance where such vehicles are being operated on emergency duty and employing the sirens and flashing red lights.
6. Any person found guilty of an infraction of the provisions of this Bylaw shall be liable to the penalties in the general penalty bylaw of the municipality.
7. Bylaws 8901, 9410 & 9412 are hereby repealed.
8. This bylaw shall come into force and take effect upon approval by the Council for the Rural Municipality of Aberdeen No.373






Reeve



Administrator

Certified a true copy of Bylaw 2017-02
Adopted by the Council on July 11, 2017.



Gary Dziatko, Administrator

